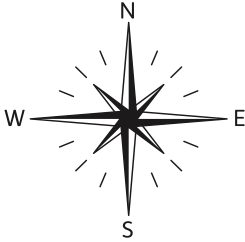
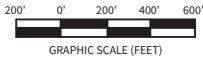




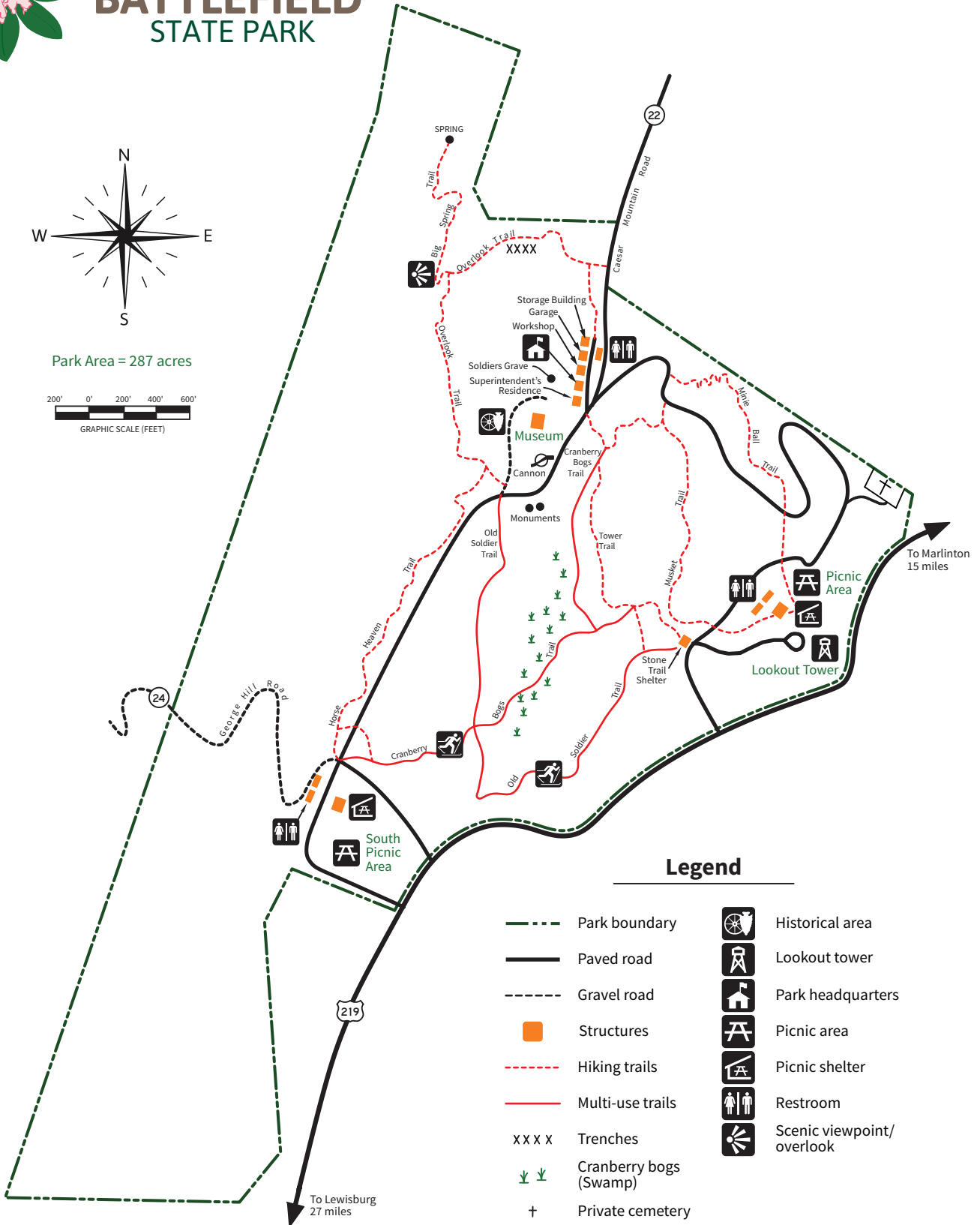
DROOP MOUNTAIN BATTLEFIELD STATE PARK



Park Area = 287 acres



GRAPHIC SCALE (FEET)



Legend

- Park boundary
- Paved road
- Gravel road
- Structures
- Hiking trails
- Multi-use trails
- Trenches
- Cranberry bogs (Swamp)
- Private cemetery
- Historical area
- Lookout tower
- Park headquarters
- Picnic area
- Picnic shelter
- Restroom
- Scenic viewpoint/overlook

To Marlinton 15 miles

To Lewisburg 27 miles